




# GURU NANAK COLLEGE BUDHLADA

Under the Management of Shiromani Gurdwara Parbandhak Committee, Sri Amritsar Sahib

NAAC - SSR - Cycle - II

## WIFI DEVICES

**Total number of WIFI devices:  
42**

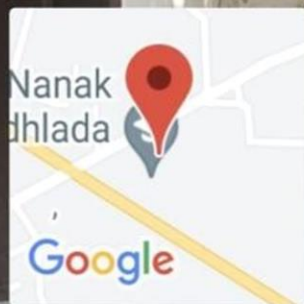




# GURU NANAK COLLEGE BUDHLADA

Under the Management of Shiromani Gurdwara Parbandhak Committee, Sri Amritsar Sahib

**NAAC - SSR - Cycle - II**



Budhlada, Punjab, India  
WHM9+C6R, Budhlada, Punjab 151502, India  
Lat 29.933405°  
Long 75.567905°  
18/10/22 03:21 PM

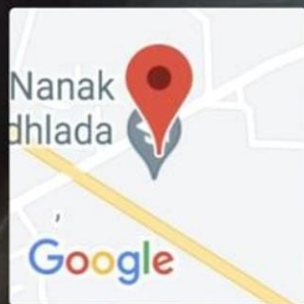
GPS Map Camera



# GURU NANAK COLLEGE BUDHLADA

Under the Management of Shiromani Gurdwara Parbandhak Committee, Sri Amritsar Sahib

**NAAC - SSR - Cycle - II**



**Budhlada, Punjab, India**  
**WHM9+C6R, Budhlada, Punjab 151502, India**  
**Lat 29.933428°**  
**Long 75.567871°**  
**18/10/22 03:20 PM**

GPS Map Camera



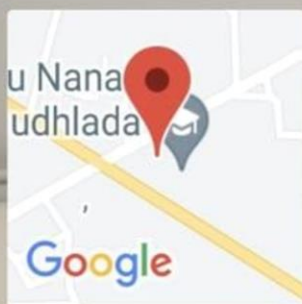
# GURU NANAK COLLEGE BUDHLADA

Under the Management of Shiromani Gurdwara Parbandhak Committee, Sri Amritsar Sahib

**NAAC - SSR - Cycle - II**



GPS Map Camera



**Budhlada, Punjab, India**

WHM9+534 GNC Botanical Garden, Budhlada, Punjab

151502, India

Lat 29.93328°

Long 75.567403°

18/10/22 03:03 PM





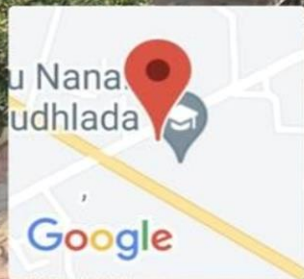
# GURU NANAK COLLEGE BUDHLADA

Under the Management of Shiromani Gurdwara Parbandhak Committee, Sri Amritsar Sahib

**NAAC - SSR - Cycle - II**



GPS Map Camera



**Budhlada, Punjab, India**

**WHM9+C6R, Budhlada, Punjab 151502, India**

**Lat 29.933418°**

**Long 75.567432°**


**18/10/22 03:02 PM**



# GURU NANAK COLLEGE BUDHLADA

Under the Management of Shiromani Gurdwara Parbandhak Committee, Sri Amritsar Sahib

**NAAC - SSR - Cycle - II**



**Budhlada, Punjab, India**

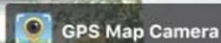
WHM9+534 GNC Botanical Garden, Budhlada, Punjab

151502, India

Lat 29.933288°

Long 75.567474°

18/10/22 03:02 PM





# GURU NANAK COLLEGE BUDHLADA

Under the Management of Shiromani Gurdwara Parbandhak Committee, Sri Amritsar Sahib

**NAAC - SSR - Cycle - II**








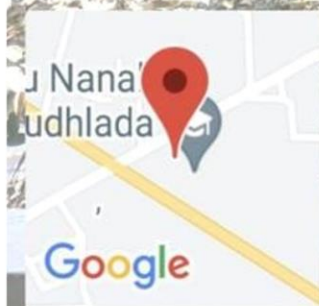
# GURU NANAK COLLEGE BUDHLADA

Under the Management of Shiromani Gurdwara Parbandhak Committee, Sri Amritsar Sahib

**NAAC - SSR - Cycle - II**



GPS Map Camera



**Budhlada, Punjab, India**

WHM9+534 GNC Botanical Garden, Budhlada, Punjab

151502, India

Lat 29.933288°

Long 75.567474°

18/10/22 03:02 PM

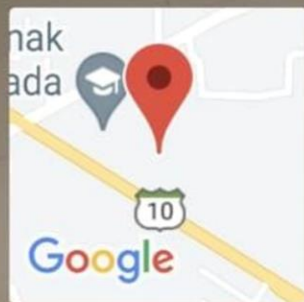





# GURU NANAK COLLEGE BUDHLADA

Under the Management of Shiromani Gurdwara Parbandhak Committee, Sri Amritsar Sahib

NAAC - SSR - Cycle - II



Talwandi, Punjab, India  
WHM9+4JR, Talwandi, Punjab 151502, India  
Lat 29.932764°  
Long 75.568673°  
18/10/22 03:28 PM

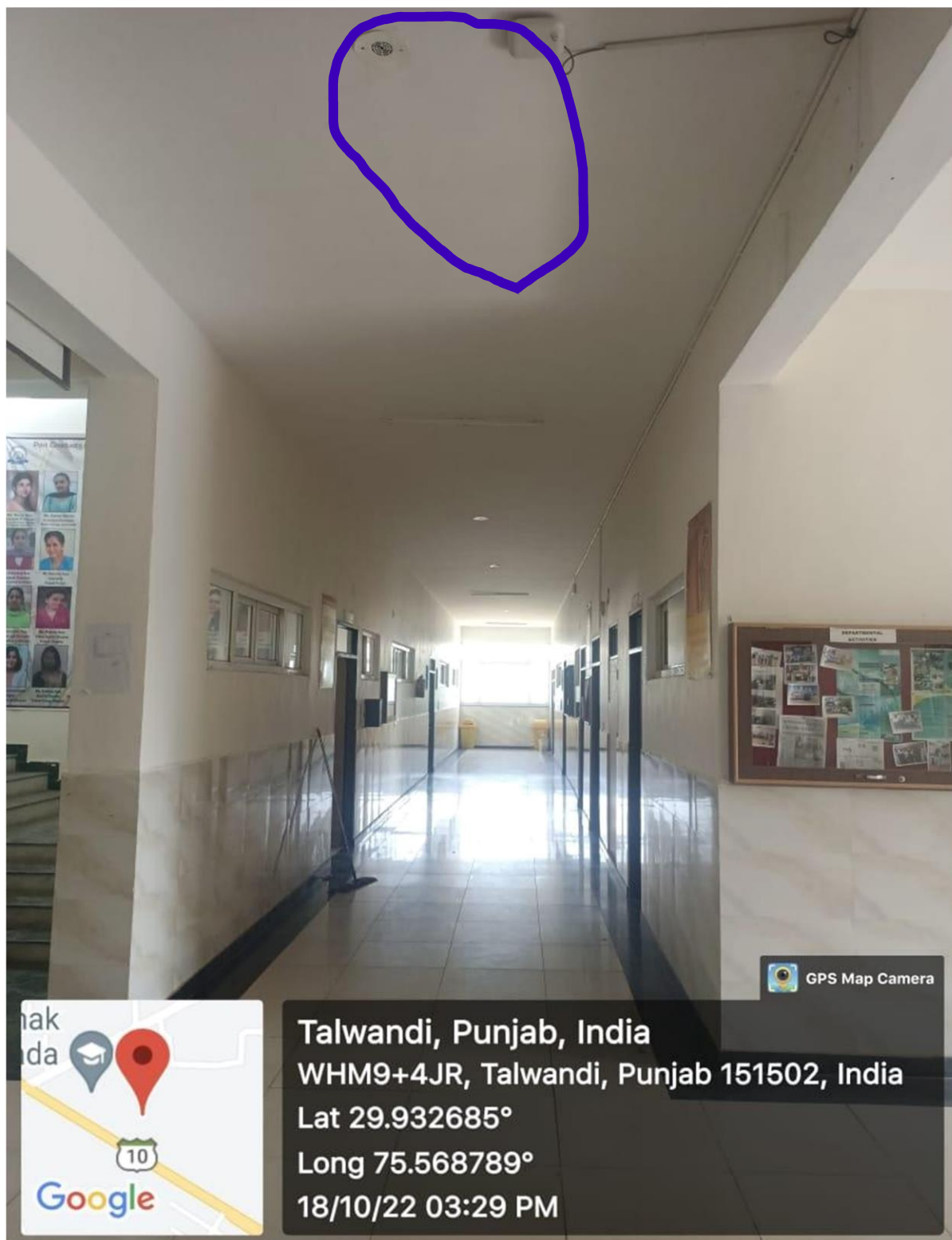




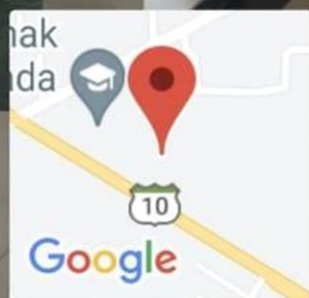
# GURU NANAK COLLEGE BUDHLADA

Under the Management of Shiromani Gurdwara Parbandhak Committee, Sri Amritsar Sahib

**NAAC - SSR - Cycle - II**



GPS Map Camera



Talwandi, Punjab, India

WHM9+4JR, Talwandi, Punjab 151502, India

Lat 29.932685°

Long 75.568789°

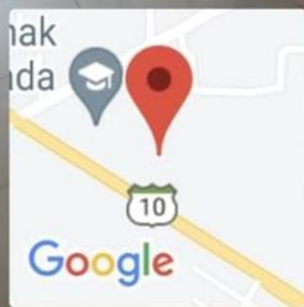
18/10/22 03:29 PM



# GURU NANAK COLLEGE BUDHLADA

Under the Management of Shiromani Gurdwara Parbandhak Committee, Sri Amritsar Sahib

**NAAC - SSR - Cycle - II**




Talwandi, Punjab, India

WHM9+4JR, Talwandi, Punjab 151502, India

Lat 29.932677°

Long 75.568788°

18/10/22 03:29 PM



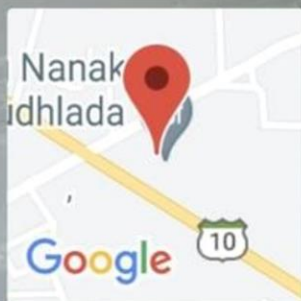




# GURU NANAK COLLEGE BUDHLADA

Under the Management of Shiromani Gurdwara Parbandhak Committee, Sri Amritsar Sahib

NAAC ACCREDITED "A++" GRADE



**Budhlada, Punjab, India**

WHM9+534 GNC Botanical Garden, Budhlada, Punjab

151502, India

Lat 29.933173°

Long 75.567641°

18/10/22 03:32 PM

